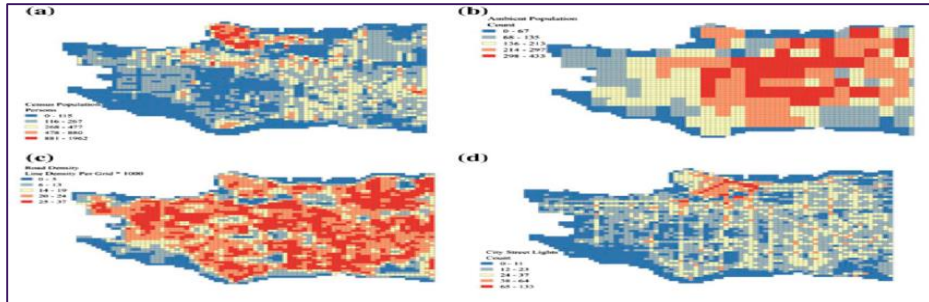
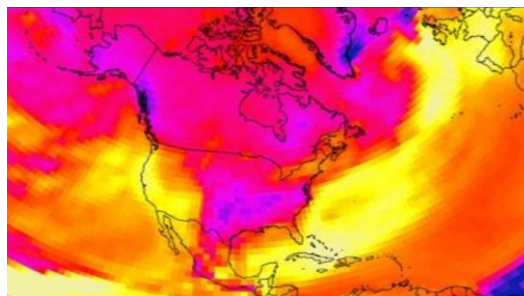
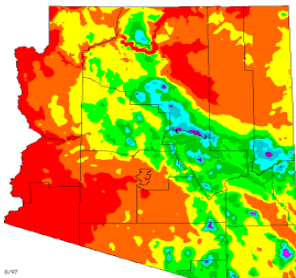


GEOG 267

INTRODUCTION TO GEOGRAPHIC INFORMATION SYSTEMS (GIS)



New and Improved! COMING Fall 2019!

GIS is far more than just making maps! Learn to collect, manage, edit, and share spatial data. Understand why and where things happen on our planet! Students will be given an introduction to spatial thinking, GIS use and applications, and practical hands-on exercises in collecting spatial data. GIS is a key and marketable skill in environmental science, business, surveying, land management, wildlife, engineering, utilities, archaeology, agriculture, public safety, and many other fields. Prepare yourself to join a growing and exciting career in Geographic Information Systems.

**THIS COURSE IS OFFERED TUITION FREE
(INCLUDING BOOKS) AS PART OF THE
ANA GEO:SMART GRANT!
ENROLL NOW – SPACE IS LIMITED**

**Visualize and
understand the world
around you!**

**GIS and mapping
jobs expected to
GROW 29% from
2014-2024 and boast
an average salary of
\$62,750 per year!**

US Bureau of Labor
Statistics

**Improve your
community – map
and design YOUR
future!**

**Tues./Thurs.
3:30-5:45
West Campus
Wişag Koş Maşcamakuđ**

**FOR FURTHER
INFORMATION,
CONTACT:**

**Dr. Jason Post
jpost@tocc.edu**

